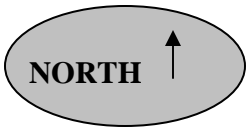


WAL * MART



**DIRECTIONS TO KAHLE'S CAMP
ZACHERL MOTORS PICNIC MAP
** THIS MAP IS NOT TO SCALE !! ****

INTERSTATE 80



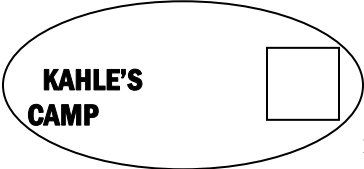
EXIT 62
INTERSTATE 80

84 LUMBER

ROUTE
68

TAKE ROUTE 68 SOUTH/WEST TOWARD SLIGO
ABOUT 8 MILES FROM EXIT 62 OF I-80. TURN
LEFT AT THE CROSSROADS JUST PAST STAHLMAN'S
PLUMBING AND HEATING ONTO HUCKLEBERRY RIDGE

68



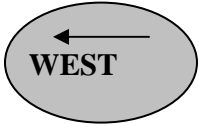
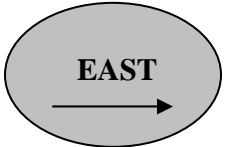
**KAHLE'S
CAMP**

PAVILLION



PATCH OF WOODS

SOFTBALL FIELD/GOLF COURSE

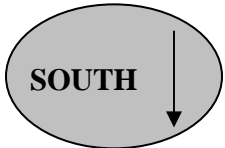


LITTLE RED HOUSE
ALMOST THERE !

ABOUT 1/2 MILE AFTER TURNING
LEFT AT THE " T " YOU WILL SEE THE
CAMP ON YOUR LEFT

STAHLMAN
PLUMBING &
HEATING

ABOUT A MILE TOWARD
CURLLSVILLE AND THEN TURN
LEFT AT THE ' T ' ONTO KAHLE RD.



SLIGO
(YOU'VE GONE
TOO FAR !!)

Curllsville Post Office

YOU'VE GONE TOO FAR !!

